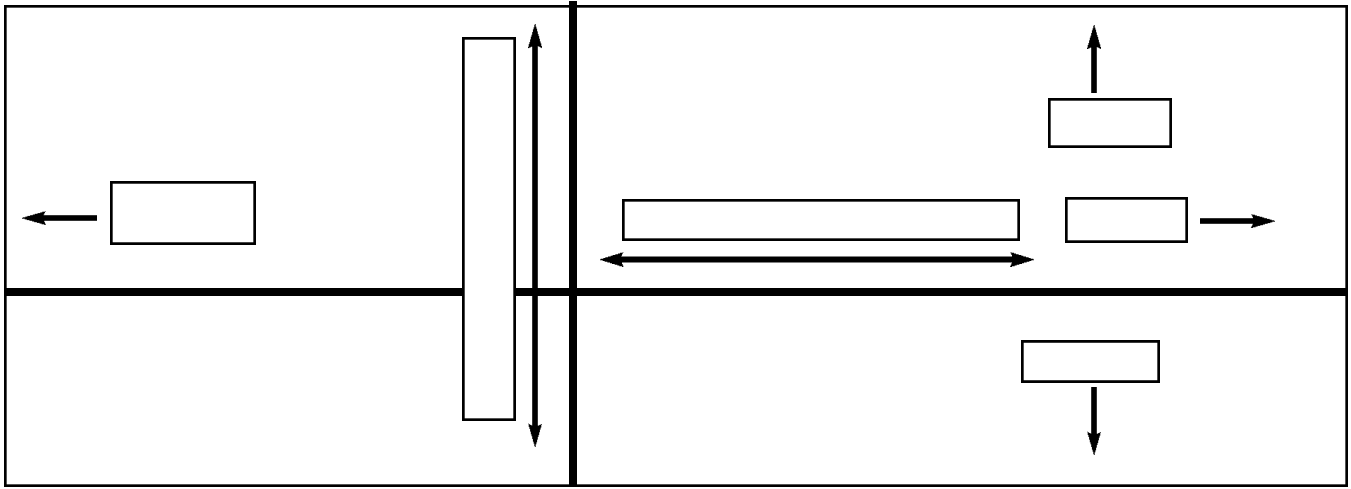


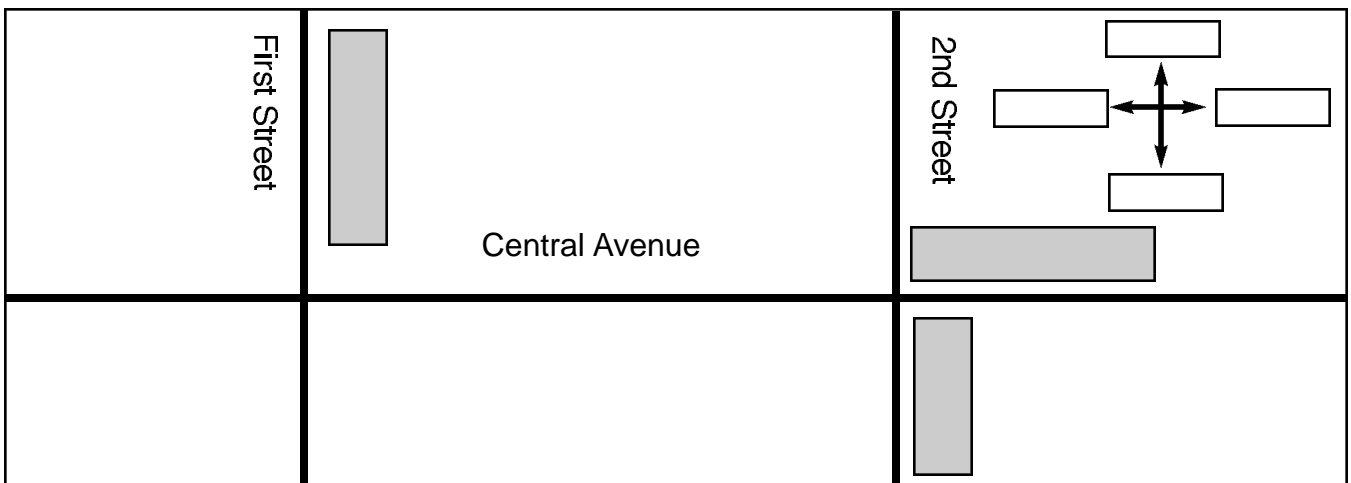
Exercise 12

Reading a Map

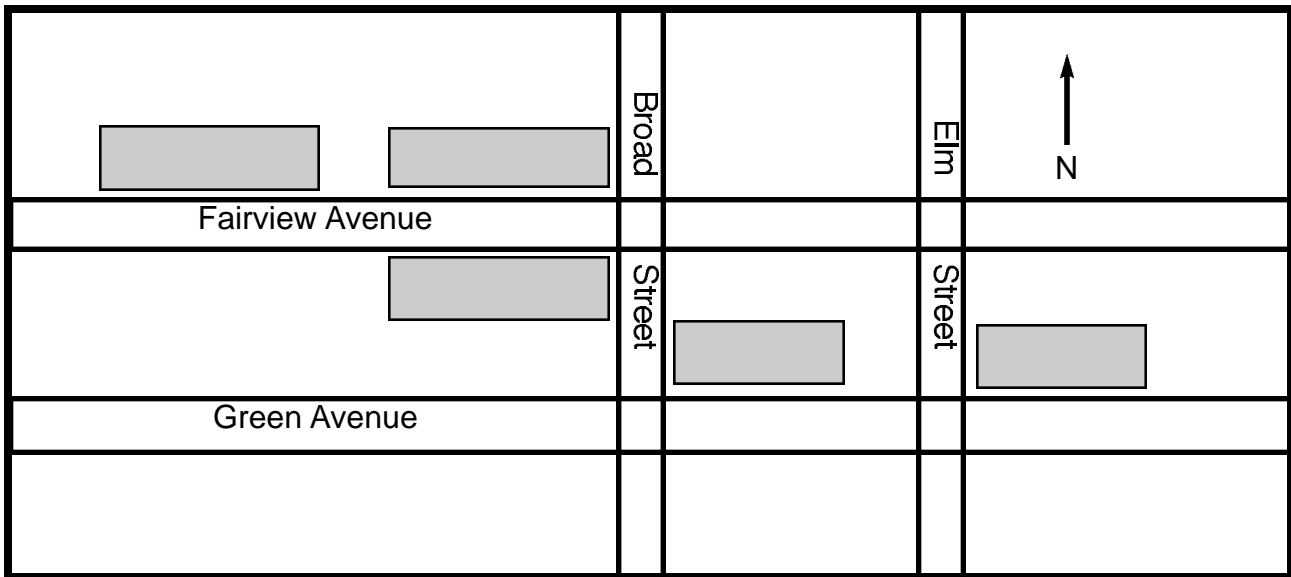
1. Fill in the information missing on this map. Fill in north, south, east and west. Fill in the name of the street running north and south. It's First Avenue. Fill in the name of the street running east and west. It's Main Street.



2. Fill in the missing information on this map. Put N,S,W and E for directions. Fill the name of the buildings. The school is on First Avenue north of Central. The bank is on Central Avenue east of 2nd Street. The hospital is on 2nd Street south of Central.



3. Fill in the missing information on this map. The hospital is on the corner of the Broad Street and Green Avenue. The post office is one block east of the hospital on Green Avenue. The gas station and beauty salon are both on the corner of the Fairview Avenue and Broad Street. The gas station is on the northwest corner and the beauty salon in the on the southwest corner. The coffee shop is a little west of the gas station on Fairview.



4. Draw a map. Put the direction north at the top. Show the street you live on. Show two more streets in your neighborhood. Put your house on the map.

